



EXPEDITIONEERS

Welcome to the Inaugural, Expeditioneers, Sedona Fest GPS Challenge. This packet is to provide you with the necessary information in order to compete. The Challenge is based on returning to camp within the provided timeline with the correct photos. The locations of the photos are provided with the waypoints underneath. Please be as accurate as possible in duplicating the photos, points will be taken away for inaccuracies.

The winner of this years competition will get to take home the trophy until the 2009 Sedona Fest where you can try to defend your championship and take it home for another year. Every winner will have their names engraved on a plate that will be mounted somewhere on the base. A bonus for this years inaugural winner will be a larger plate than all the rest of the succeeding champions.

A little word of advice from the two Expeditioneers 2007 Expo Trophy winners, JP and Lance. Plot your strategy by inputting all the waypoints before you leave camp, then determine the best route to accumulate the most points by the time you get back. Simple? Not if your competition comes back soaking wet :)

Good luck to you all. Don't break a CV axle.



We'd like to thank the guys at True Flow, makers of the finest air intake systems in the industry, for helping us put together the awesome trophy that will be passed around year to year.

Jean Pierre Ledermann
Expedition Lead, Planning and Logistics,
480.316.2378
jp@expeditioneers.com

Todd Pope
Marketing, Product Evaluation
214.727.5423
todd@expeditioneers.com



POSTAL 9 pts

N	34	51	59.4
W	111	45	52.9



HIKE 25 pts

N	34	48	52.9
W	111	52	8.4




EXIT 10 pts

N	34	49	45.9
W	111	51	14.3



CLUTCH BUSTER 10 pts

N	34	48	1.0
W	111	52	18.1



STILTS 17 pts

N	34	49	14.6
W	111	51	29.2



LEMONADE 12 pts

N	34	49	38.3
W	111	53	1.1



GATE (MAY BE OPEN BY NOW) 11 pts

N	34	52	31.7
W	111	42	26.7



TWO POSTS 10 pts

N	34	48	42.3
W	111	52	8.8

Rough area beyond this point. High clearance, and articulation necessary



RUINS 10 pts

N	34	48	9.8
W	111	52	8.2



DARWIN AWARD 15 pts

N	34	49	39.1
W	111	52	56.6



PARK-ING 10 pts

N	34	52	10.3
W	111	43	6.3



BALANCING ACT 20 pts

N	34	49	27.4
W	111	52	31.0



ESCALATOR 10 pts

N	34	49	10.6
W	111	51	51.8



POTTY BREAK 13 pts

N	34	52	0.4
W	111	44	55.9



HAH! 13 pts

N	34	52	10.3
W	111	43	6.3



HIDE & SEEK 19 pts

N	34	51	55.0
W	111	45	14.6

BIG TIME BONUS 50 pts

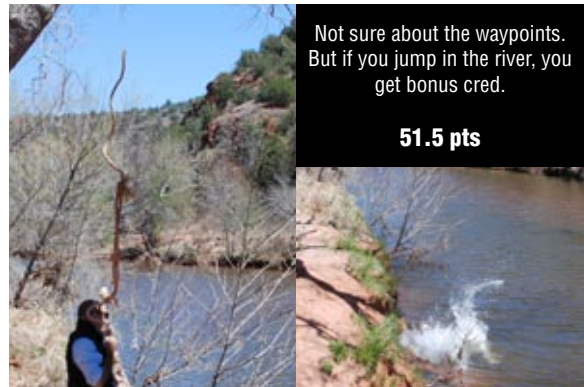


Bonus for "The Gate" coordinates. Here's a tip. Head up the hill where all the tourists are going. Look for the scratch marks and white markings.

SCENIC (NOTICE THE ELEVATED CAMERA POS.) 11 pts




N	34	52	31.7
W	111	42	26.7



Not sure about the waypoints.
But if you jump in the river, you
get bonus cred.

51.5 pts

N	34	48	3.37
W	111	52	10.74



ENTRANCE 10 pts

N	34	49	55.3
W	111	53	29.1